















uk 3 peaks

Fort William to Wasdale Head

266 mile est. 5hrs 30mins

A82	A82 South (Corran/Glencoe)
A82 → A85	Left turn in Crianlarich (after Bridge of Orchy and Tyndrum) to A85 (Loch Tay, Killin, Callander) DO NOT TAKE A82 (Glasgow)
A85 → A84	A85 becomes A84 (Callander) at Lochearnhead
A84 → 	3 rd exit at 2 nd roundabout meeting M9 J10 (S-Edinburgh)
 → 	Bear on to M80 at M9 J9
 → A80	M80 becomes A80
A80 → 	Turn off A80 after 10 miles for M73 (South)
 → 	At end of M73 J1 turn on to M74 (South - Carlisle)
 → 	M74 becomes A74(M)
 → A74	A74(M) becomes A74
A74 → 	A74 becomes M6
 → A7	Turn off A74 as it becomes M6 J44 , take 4 th exit A7 (Carlisle)
A7 → A595	Right at large roundabout after 2.5 miles on to A595 (Whitehaven)

	Nr Cockermouth A595 joins A66 , turn right (3 rd exit) on to A66 (Workington)
	After 6 miles turn left (1 st exit) to A595 (Whitehaven)
	<p>After Calder Bridge take left hand turn for Gosforth</p> <p>Left at mini-roundabout, then 1st left (200m).</p> <p>Bear right (2 miles) (Leadgate Brow-Wasdale Head-Wast Water)</p> <p>After Nether Wasdale turn left at T junction (Wasdale Head)</p> <p>Go over bridge and pass campsite on right to reach Wasdale Head</p>



On **A82** past Glecoe just after Altnafeadh



On **A84** about 3 miles before **M9** and after Doune



On **M9** between **J10** and **J9**



Temporary speed cameras on **M74** near **J10**



On **M74** near **J11**



On **M74** near **J13**



On **A74(M)** between **J13** and **J21**



On **A595** as leaving Carlisle



At Howgate on **A595** just before Whitehaven




Around **A74** to **M6 J44** SPECS cameras



A82 West of Glencoe temporary traffic lights



A74 to **M6 J44** roadworks including  50mph speed limit



A595 Distington north of Whitehaven temporary traffic lights



M9 & M80

» **Stirling Services** at M9-M80 junction *FIRST 24 HR SERVICES AFTER FORT WILLIAM*

M74 Services

» **Bothwell Services (Southbound only)** between J4-5

» **Hamilton Services (Northbound only)** between J5-6

» **Happendon Services** between J11-12

» **Abington Services** J13

A74(M) Services

» **Annandale Water Services** J16

» **Gretna Green Services** between J21-22 *LAST SERVICES BEFORE WASDALE HEAD*

A74 Services

» **Todhills Services** Halfway between the end of A74(M) J22 and M6 J44